






Legend

-  County Boundary
-  National Park
-  Urban Areas
-  Motorway
-  Major Road (A-Road / Dual)

South Yorkshire LTP
2006-2011 SEA
Environmental Report

SEA Study Area

Figure 1

Scale (at A3): NTS

Drawn by: DT Reviewed by: SB

Date: 29/06/05

