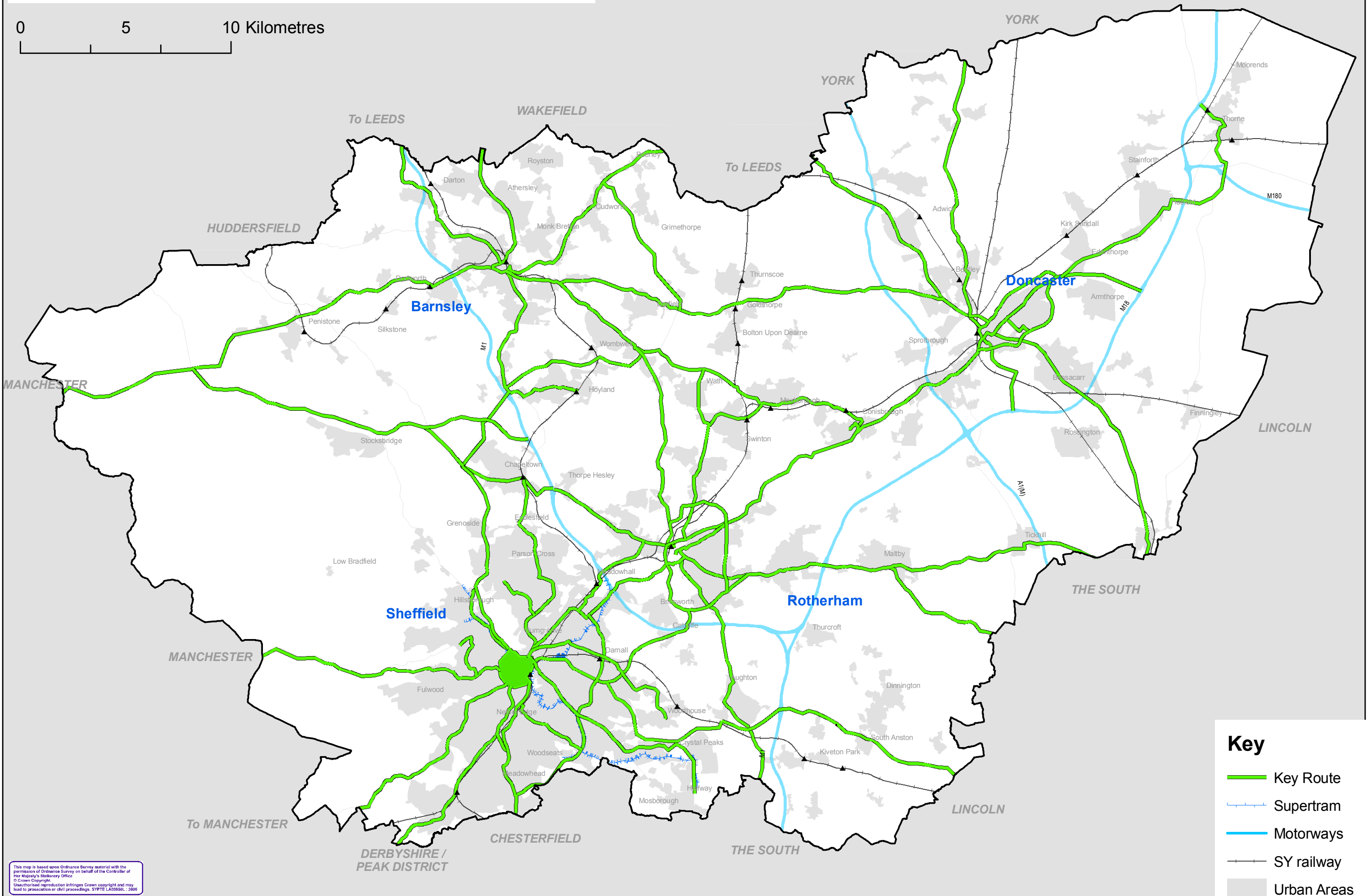







**Figure 4.12 Key Route Network in South Yorkshire**

HUMBER REGION



**Key**

-  Key Route
-  Supertram
-  Motorways
-  SY railway
-  Urban Areas

This map is based upon Ordnance Survey material with the permission of Ordnance Survey on behalf of the Controller of Her Majesty's Stationery Office.  
© Crown Copyright.  
Unauthorized reproduction infringes Crown copyright and may lead to prosecution or civil proceedings. SYPTE LA055561 : 2006